

A BARADLA RÖVID-ALSÓ-BARLANG ATLASZA

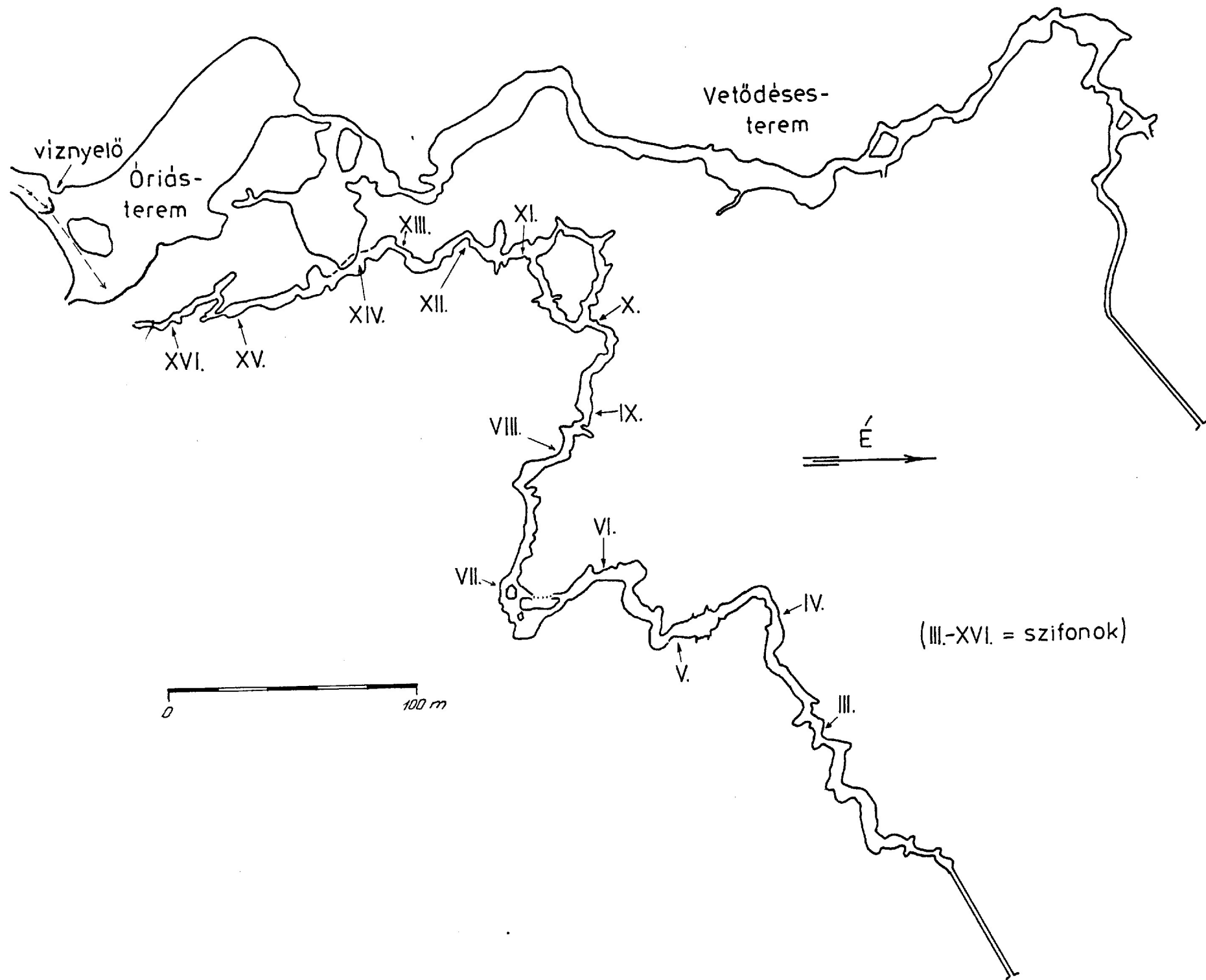
(RÉSZLET)



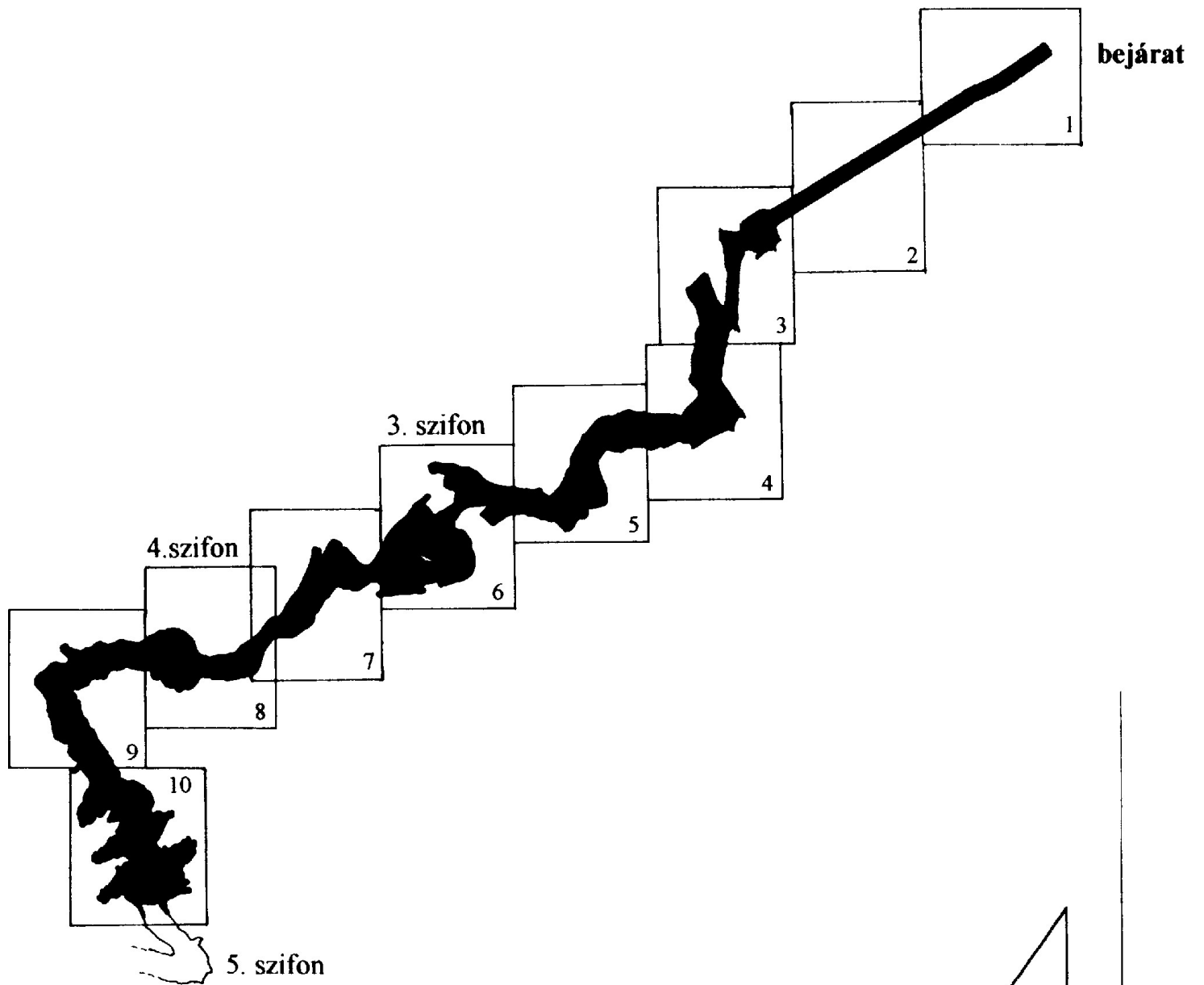
Készült az Aggteleki Nemzeti Park Igazgatóság megbízásából

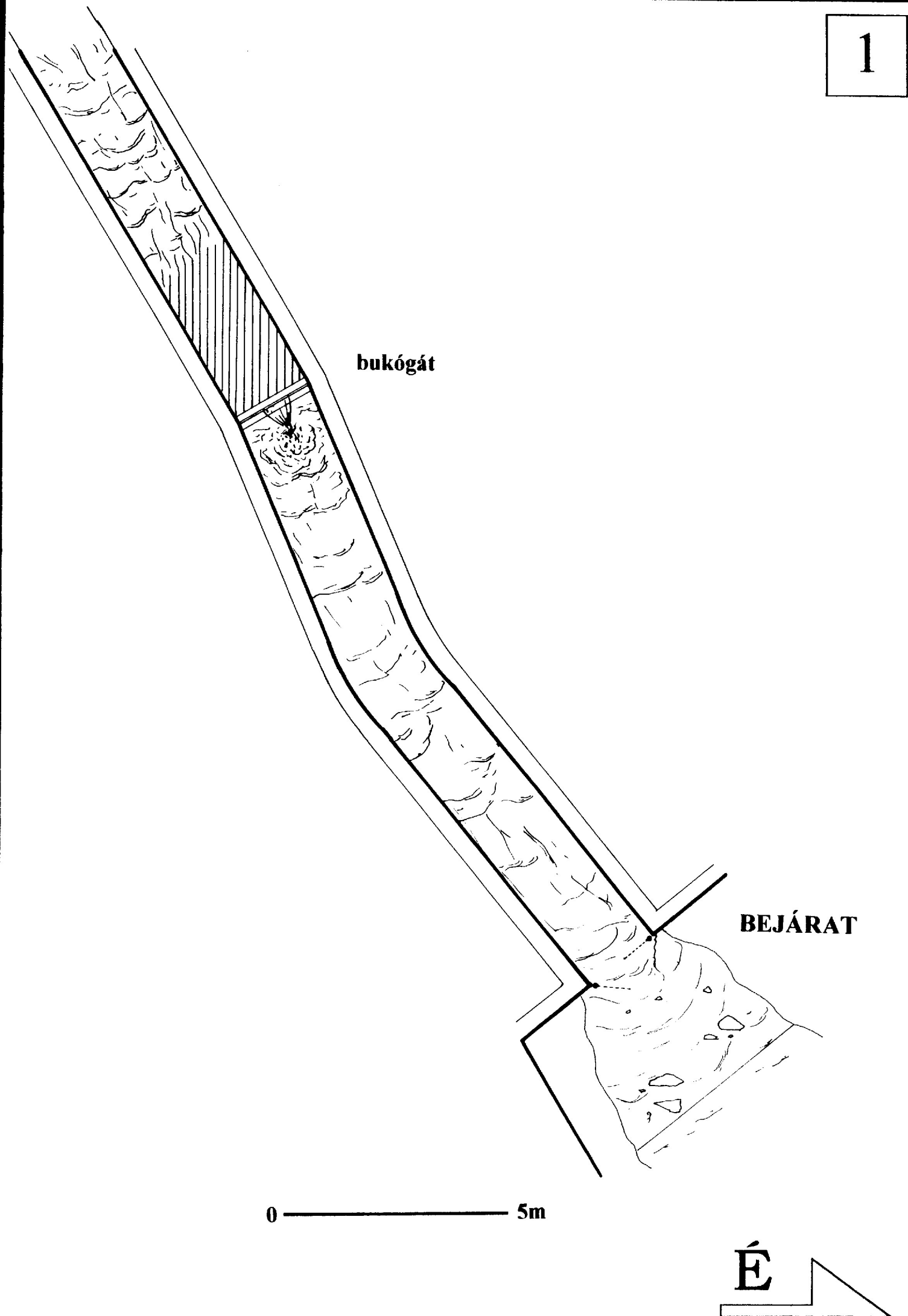
Felmérte a Plózer István Víz alatti Barlangkutató Csoport

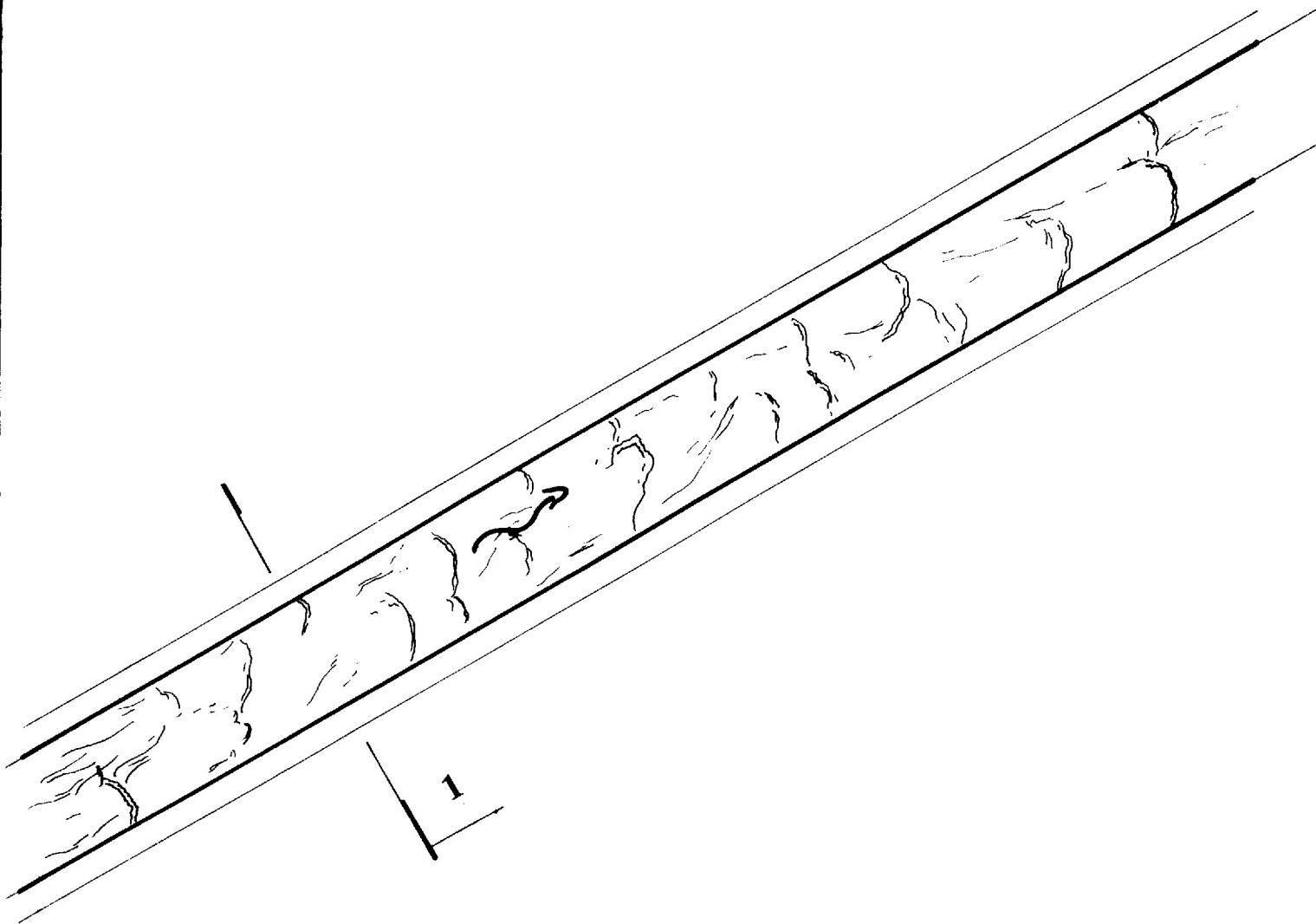
Szerkesztette: Szabó Zoltán 1999.



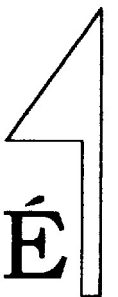
ÁTTEKINTŐ LAP



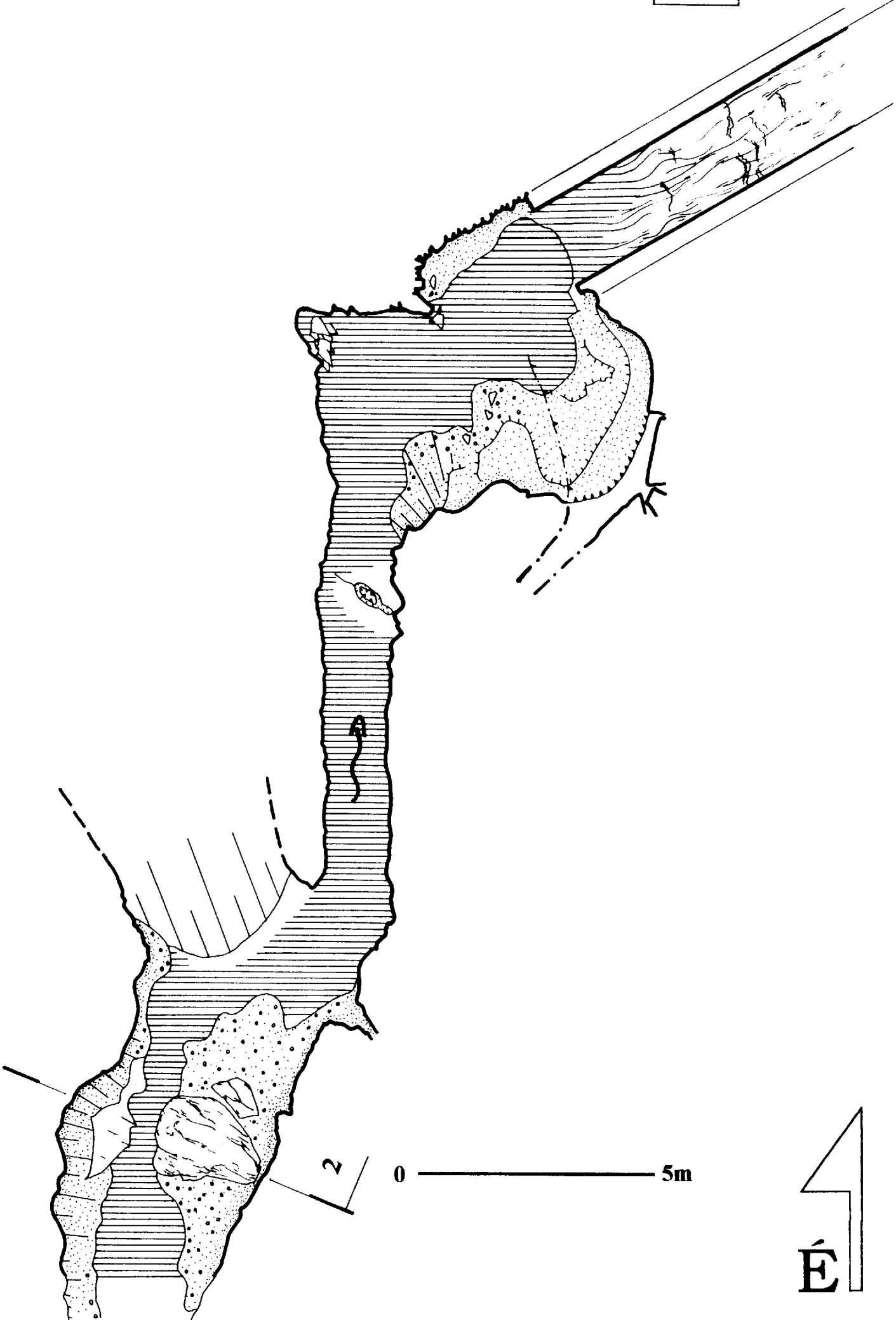


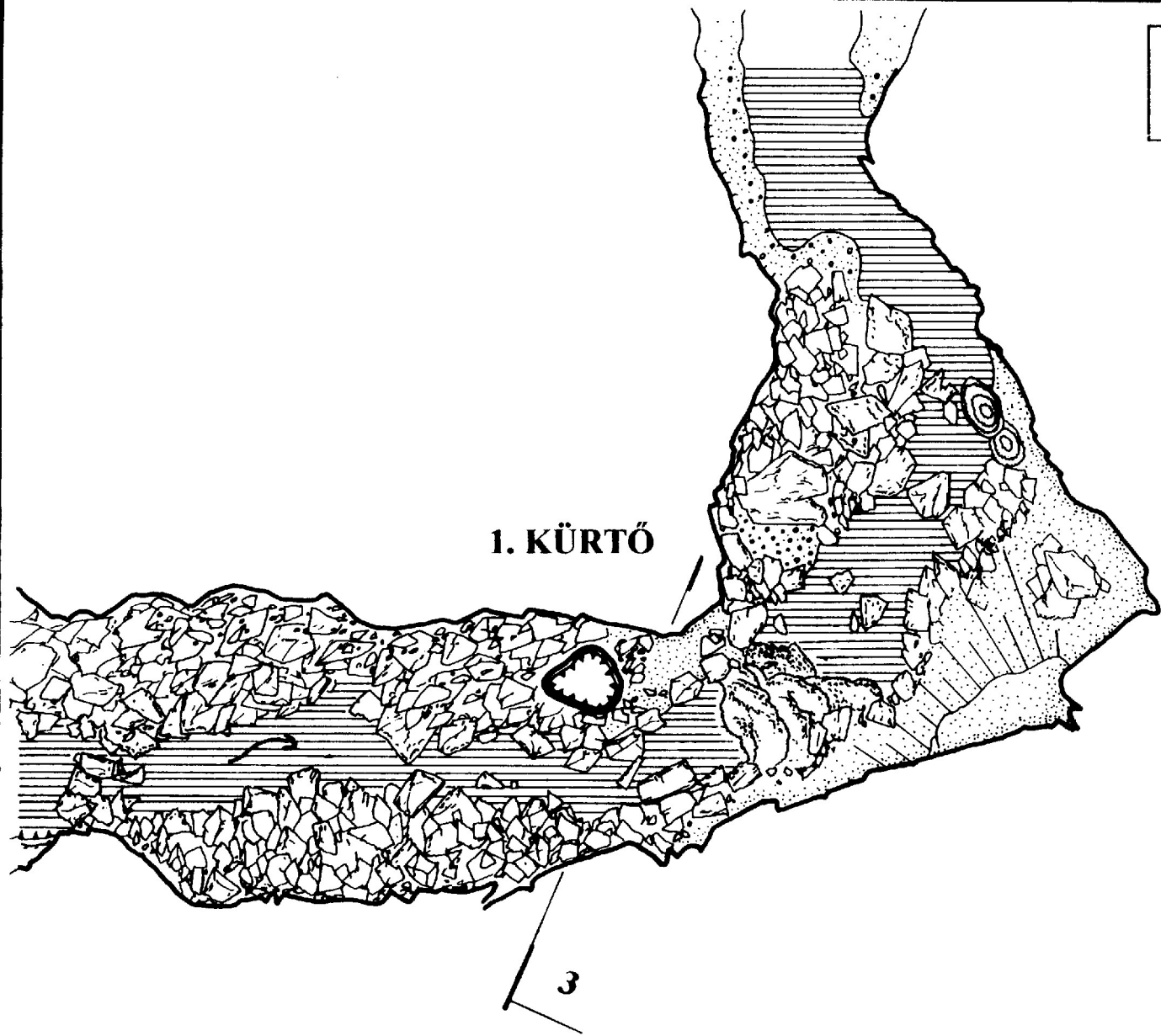


0 ————— 5m



3

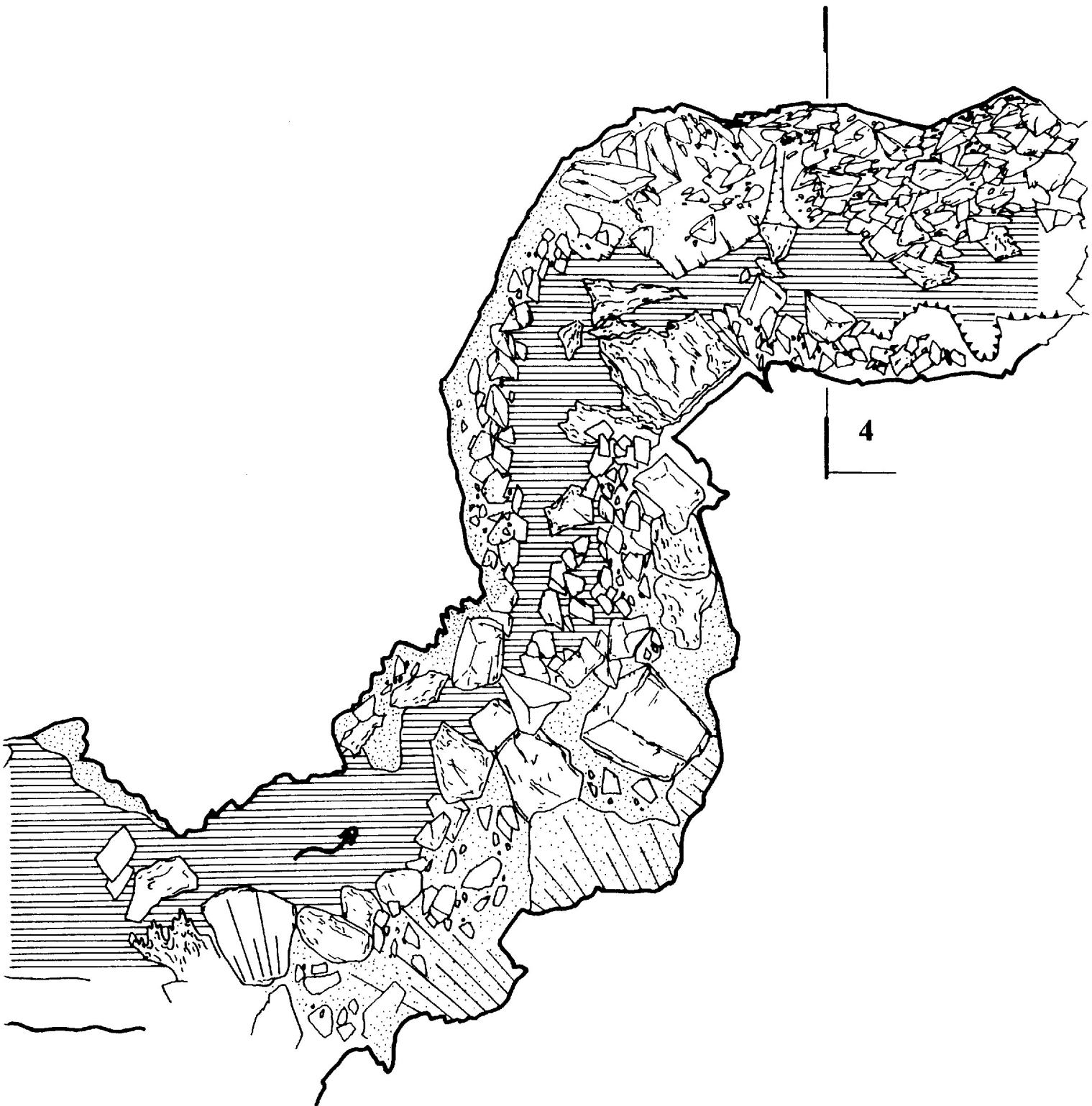




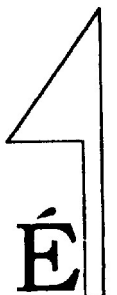
0 ————— 5m



5



0 ————— 5m



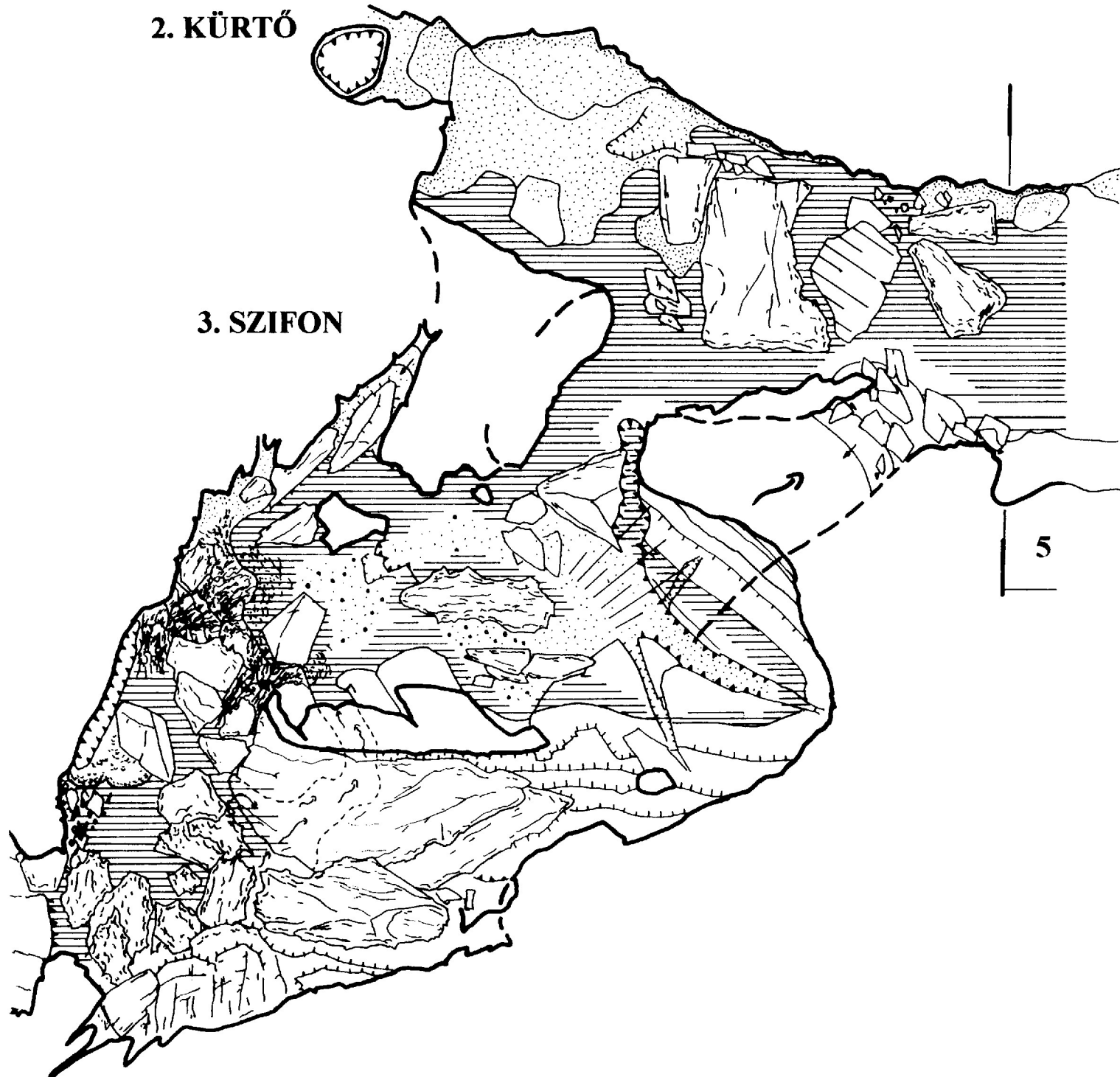
2. KÜRTŐ

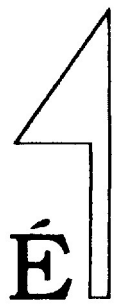
3. SZIFON

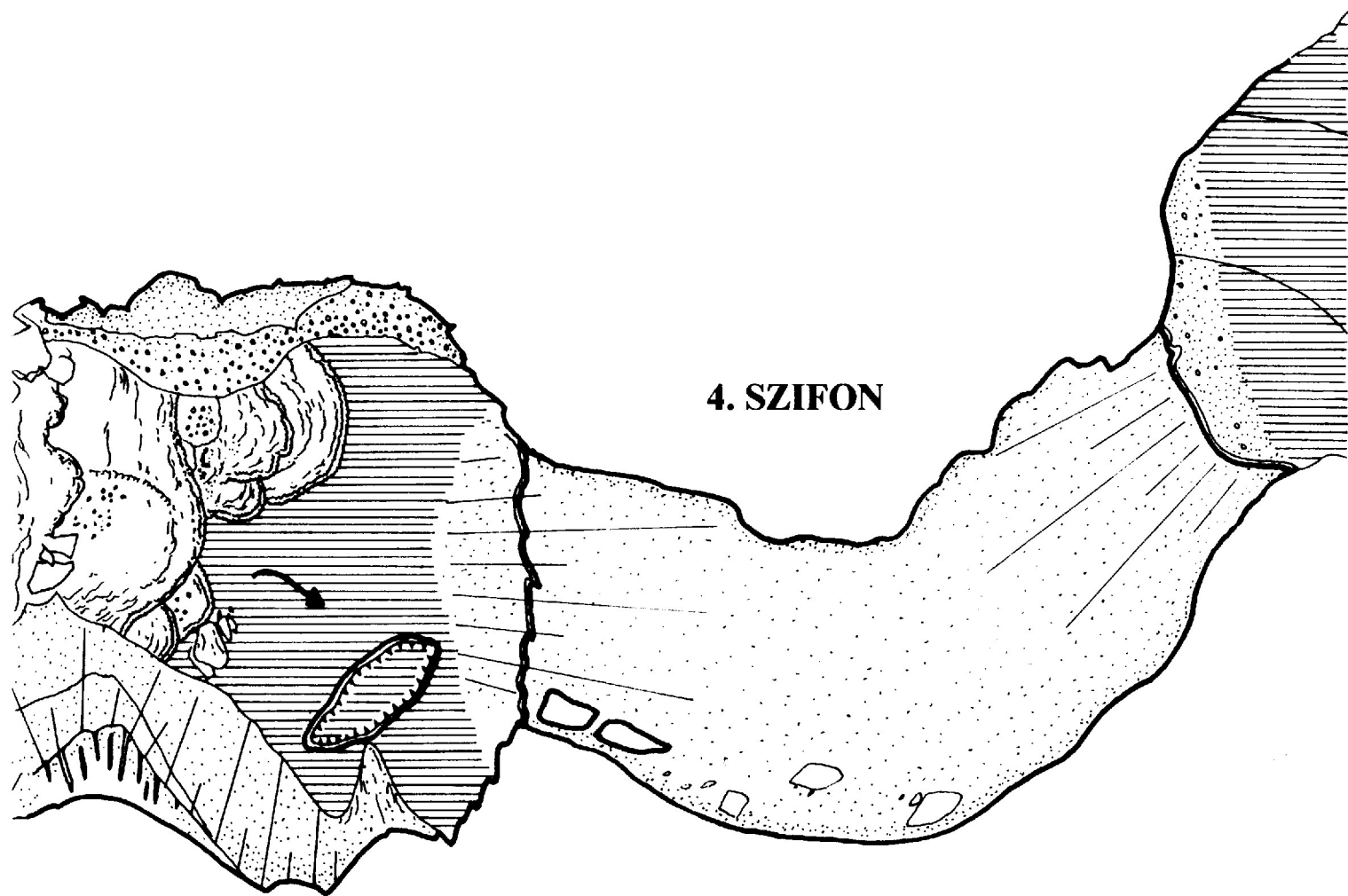
5

0 ————— 5m

É







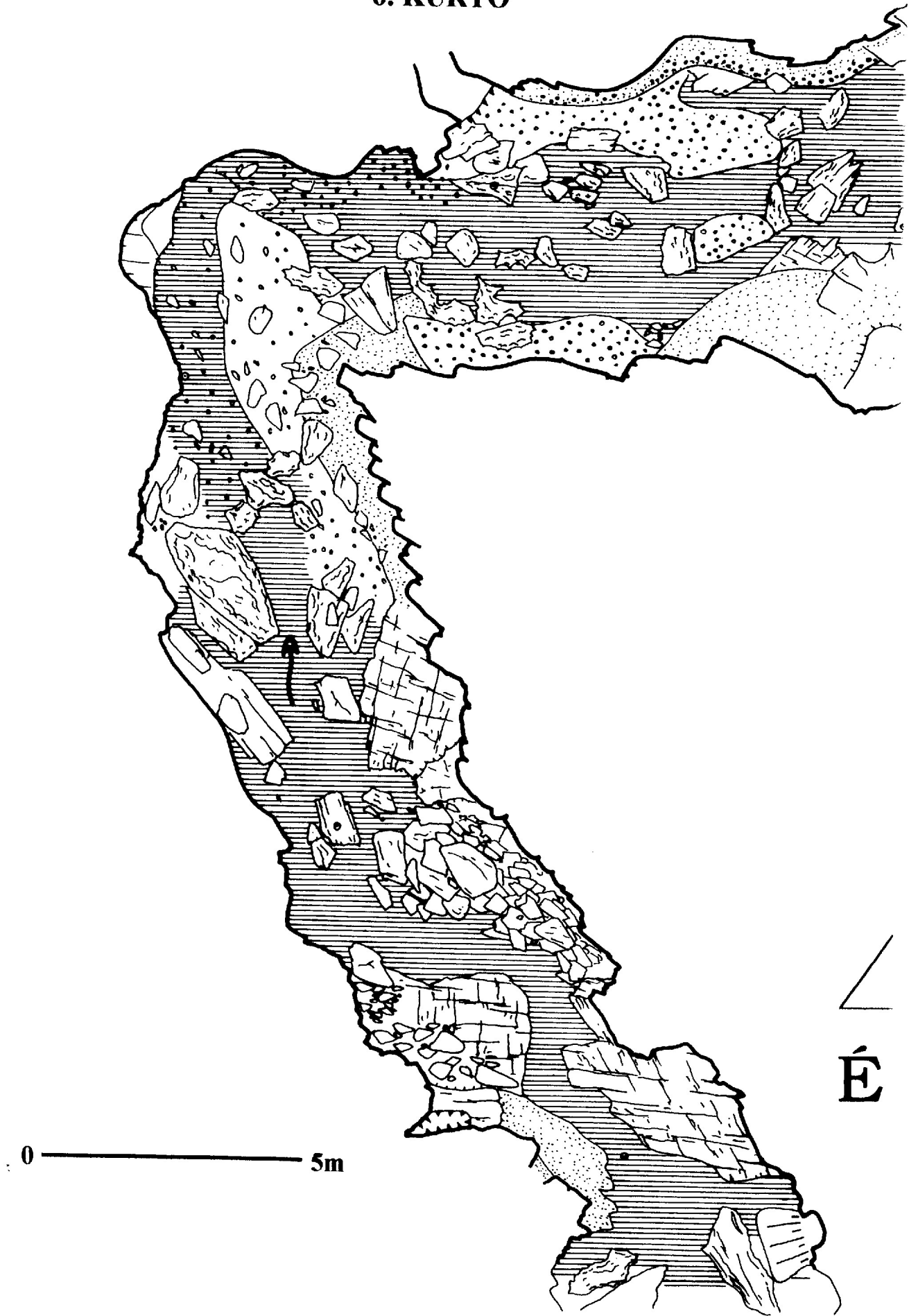
4. SZIFON

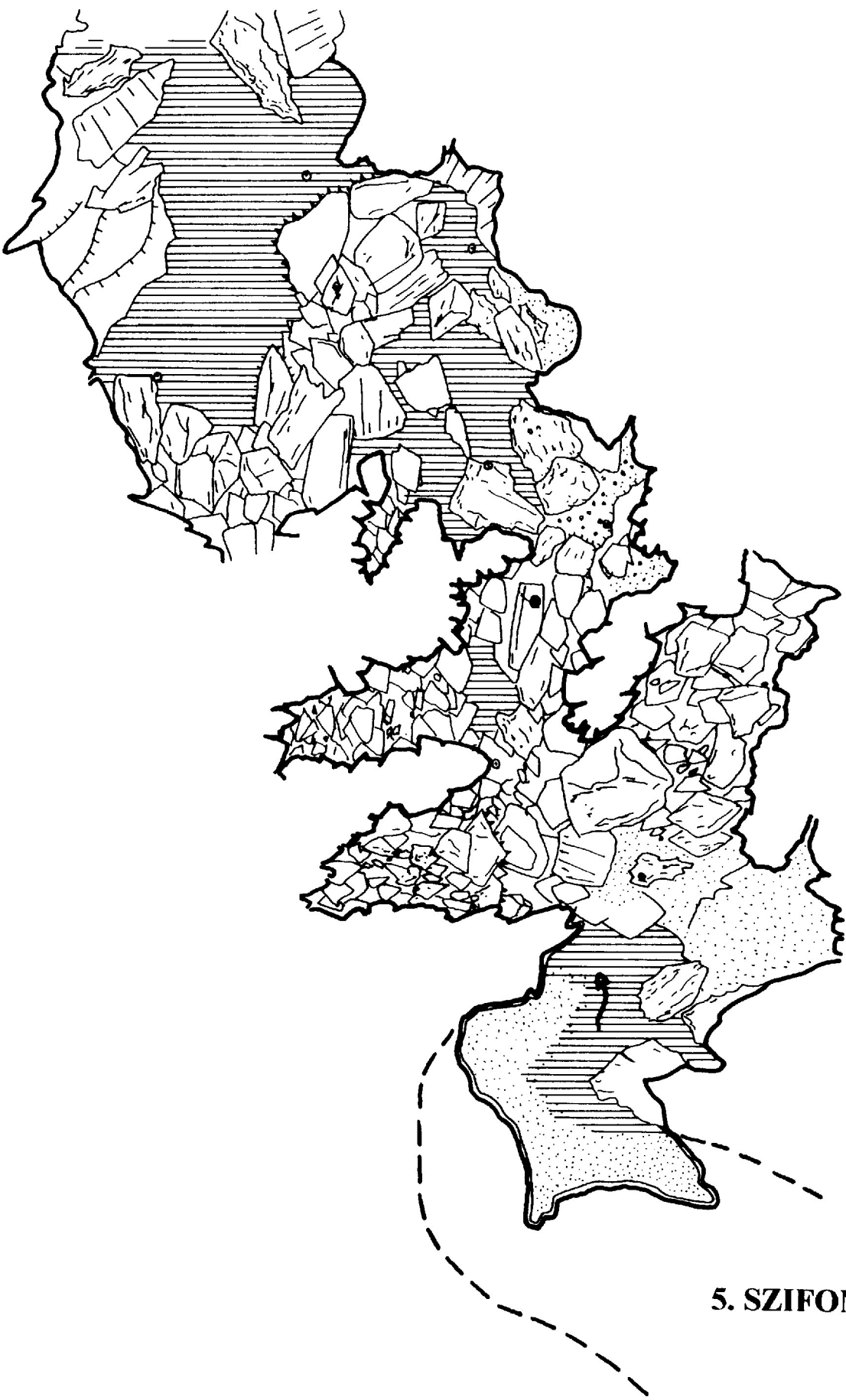
5. KÜRTŐ

0 ————— 5m



6. KÜRTŐ

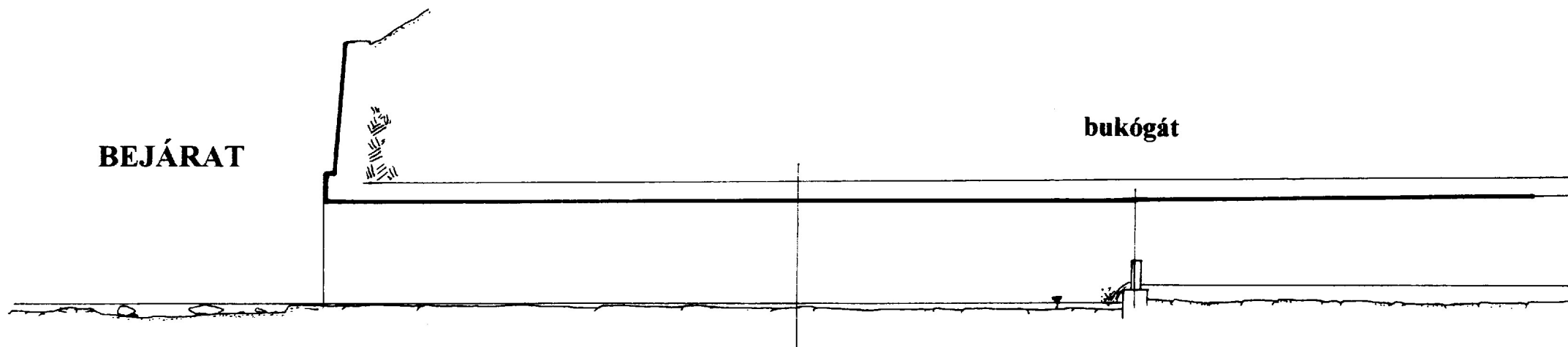




5. SZIFON

0 ————— 5m

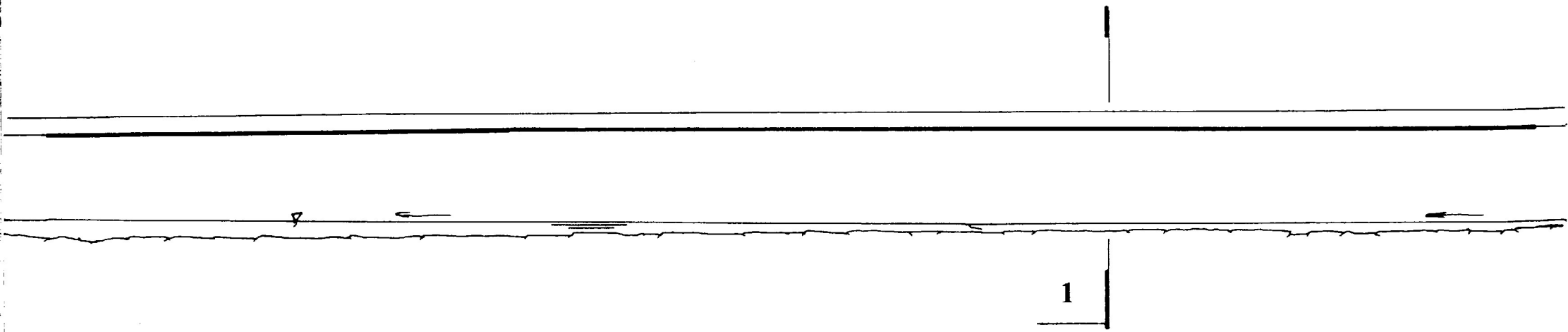




BEJÁRAT

bukógát

0 ————— 5m



0 ————— 5m

2





0 ————— 5m

3

1. KÜRTŐ

3

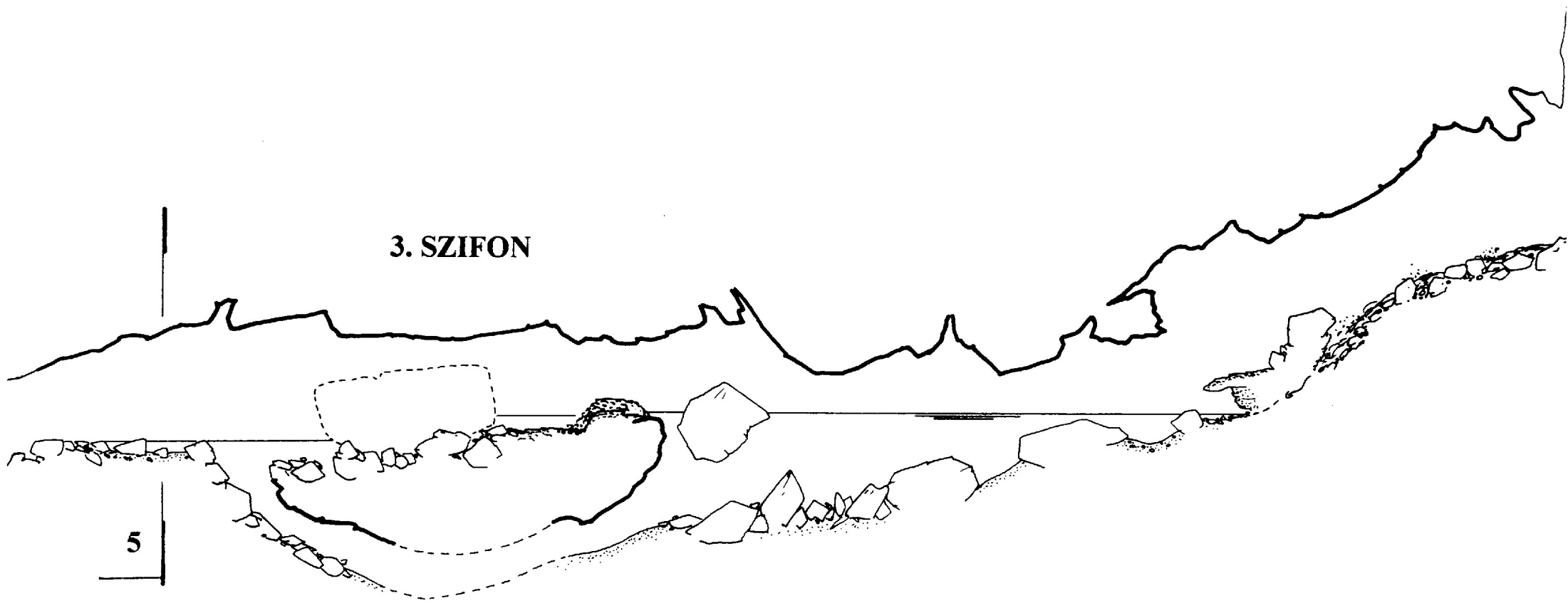


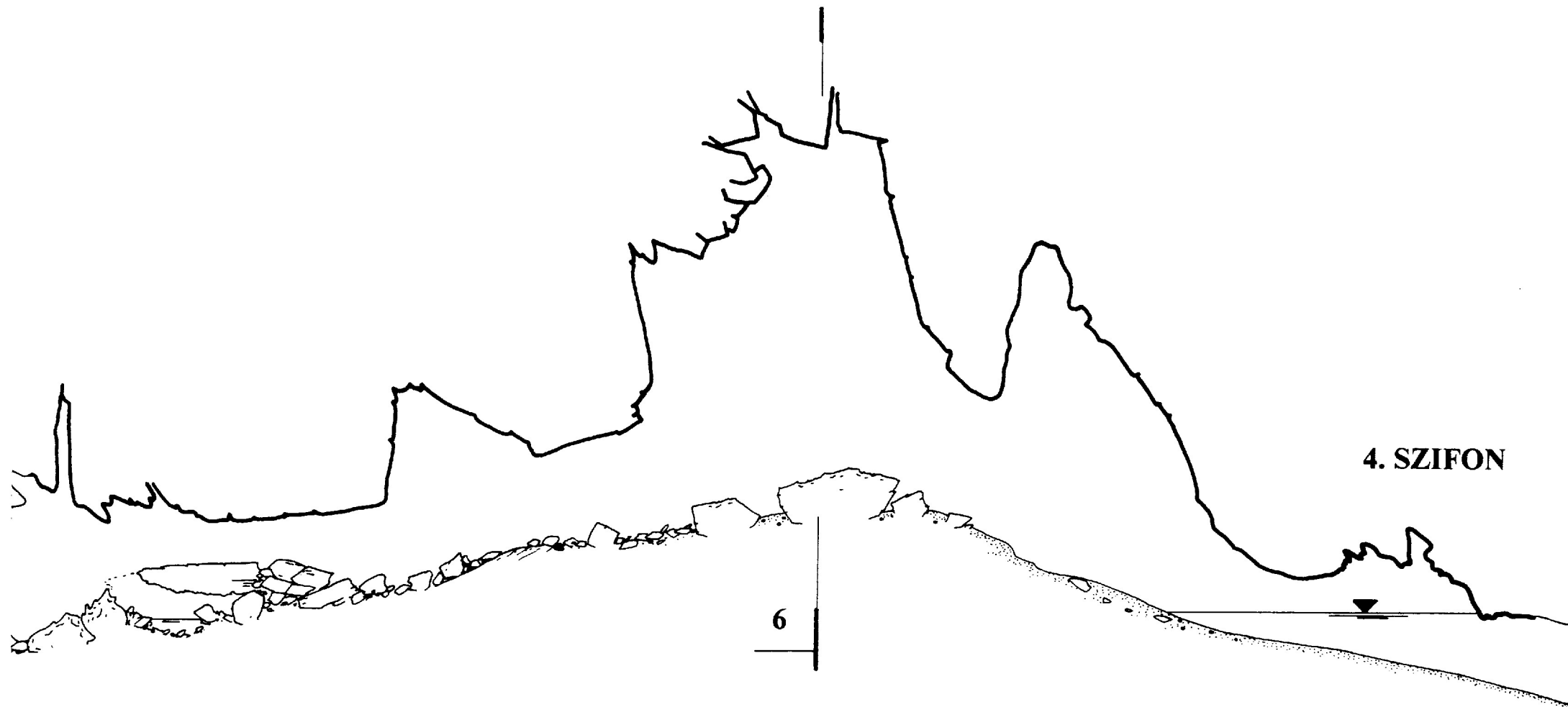


0 ————— 5m

5

3. SZIFON





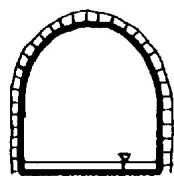
4. SZIFON

6

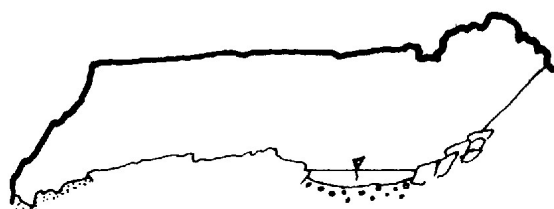
0 ————— 5m

7


KERESZT-SZELVÉNYEK




1




2



3



4



5



6

0 ————— 5m

Barala Rövid-Alsó-barlang (alaprészlet)



Hossza: 1000m
Szifon: 16 db