

Report on the main results of the surveillance under article 17 for annex I habitat types (Annex D)

CODE: 3270

NAME: Rivers with muddy banks with *Chenopodium rubri* p.p. and *Bidenton* p.p. vegetation

1. National Level

1.1 Maps

1.1.1 Distribution Map	Yes
1.1.2 Distribution Method	Estimate based on partial data with some extrapolation and/or modelling (2)
1.1.3 Year or period	2007-2012
1.1.4 Additional map	No
1.1.5 Range Map	Yes

2. Biogeographical Or Marine Level

2.1 Biogeographical Region

Pannonian (PAN)

2.2 Published

Böloni J., Molnár Zs. & Kun A (2011): Magyarország Élőhelyei Vegetációtípusok leírása és határozója ÁNÉR 2011: MTA Ökológiai és Botanikai Kutatóintézete, Vácrátót.

A Nemzeti Biodiverzitás-monitorozó Rendszer keretében 2007-2012 között végzett felmérések kutatási jelentései

2.3 Range of the habitat type in the biogeographical region or marine region

2.3.1 Surface area - Range (km ²)	29827
2.3.2 Range method used	Estimate based on partial data with some extrapolation and/or modelling (2)
2.3.3 Short-term trend period	2001-2012
2.3.4 Short-term trend direction	stable (0)
2.3.5 Short-term trend magnitude	min max
2.3.6 Long-term trend period	
2.3.7 Long-term trend direction	N/A
2.3.8 Long-term trend magnitude	min max
2.3.9 Favourable reference range	area (km ²) operator approximately equal to (≈) unknown No method
2.3.10 Reason for change	Improved knowledge/more accurate data

2.4 Area covered by Habitat

2.4.1 Surface area (km ²)	25
2.4.2 Year or period	2007-2012
2.4.3 Method used	Estimate based on partial data with some extrapolation and/or modelling (2)
2.4.4 Short-term trend period	2001-2012
2.4.5 Short-term trend direction	stable (0)
2.4.6 Short-term trend magnitude	min max

Report on the main results of the surveillance under article 17 for annex I habitat types (Annex D)

2.4.7 Short term trend method used	Estimate based on partial data with some extrapolation and/or modelling (2)
2.4.8 Long-term trend period	
2.4.9 Long-term trend direction	N/A
2.4.10 Long-term trend magnitude	min max
2.4.11 Long term trend method used	N/A
2.4.12 Favourable reference area	area (km) operator more than (>) unknown No method
2.4.13 Reason for change	Improved knowledge/more accurate data Use of different method

2.5 Main Pressures

Pressure	ranking	pollution qualifier(s)
Landfill, land reclamation and drying out, general (J02.01)	high importance (H)	N/A
Modification of hydrographic functioning, general (J02.05)	high importance (H)	N/A
Biocenotic evolution, succession (K02)	high importance (H)	N/A
Pollution to surface waters (limnic & terrestrial, marine & brackish) (H01)	medium importance (M)	N/A
Outdoor sports and leisure activities, recreational activities (G01)	medium importance (M)	N/A
Sand and gravel extraction (C01.01)	low importance (L)	N/A

2.5.1 Method used – pressures mainly based on expert judgement and other data (2)

2.6 Main Threats

Threat	ranking	pollution qualifier(s)
Landfill, land reclamation and drying out, general (J02.01)	high importance (H)	N/A
Modification of hydrographic functioning, general (J02.05)	high importance (H)	N/A
Biocenotic evolution, succession (K02)	high importance (H)	N/A
Pollution to surface waters (limnic & terrestrial, marine & brackish) (H01)	medium importance (M)	N/A
Outdoor sports and leisure activities, recreational activities (G01)	medium importance (M)	N/A
Sand and gravel extraction (C01.01)	low importance (L)	N/A

2.6.1 Method used – threats expert opinion (1)

2.7 Complementary Information

2.7.1 Species

Bidens spp. (excl. frondosus)

Chenopodium rubrum

Cyperus fuscus

Persicaria spp.

Rumex maritimus

Rumex palustris

Veronica spp.

Report on the main results of the surveillance under article 17 for annex I habitat types (Annex D)

Nanocyperion fajok

Amaranthus spp.

Chenopodium spp.

Bidens frondosus

Elodea spp.

2.7.2 Species method used

NBmR 5x5 km-es kvadrátok és N2000 területek élőhelytérképezése, az NBmR monitorozásra kiválasztott társulásainak cönológiai felvételezése, valamint a közösségi jelentőségű élőhelytípusok monitorozása eredményeinek összegzése és értékelése alapján.

2.7.3 Justification of % - thresholds for trends

2.7.4 Structure and functions - methods used

Estimate based on partial data with some extrapolation and/or modelling (2)

2.7.5 Other relevant information

A struktúra-funkció megítélése 5 komponensű (fajkészlet, fragmentáltság, inváziós fertőzöttség, termőhelyi sérülékenységi, kezelések sikeressége) szempontrendszer alapján történt.

2.8 Conclusions (assessment of conservation status at end of reporting period)

2.8.1 Range

assessment Favourable (FV)
qualifiers N/A

2.8.2 Area

assessment Inadequate (U1)
qualifiers stable (=)

2.8.3 Specific structures and functions (incl Species)

assessment Favourable (FV)
qualifiers N/A

2.8.4 Future prospects

assessment Inadequate (U1)
qualifiers stable (=)

2.8.5 Overall assessment of Conservation Status

Inadequate (U1)

2.8.5 Overall trend in Conservation Status

stable (=)

3. Natura 2000 coverage conservation measures - Annex I habitat types on biogeographical level

3.1 Area covered by habitat

3.1.1 Surface area (km²)

min 20 max 23

3.1.2 Method used

Estimate based on partial data with some extrapolation and/or modelling (2)

3.1.3. Trend of surface area

N/A

3.2 Conversation Measures

3.2.1 Measure

3.2.2 Type

3.2.3 Ranking

3.2.4 Location

3.2.5 Broad Evaluation

Other wetland-related measures (4.0)

Legal
Administrative
Recurrent

high importance
(H)

Both

Maintain
Enhance
Long term

Restoring/improving the hydrological regime (4.2)

Recurrent

medium
importance (M)

Inside

Enhance

Report on the main results of the surveillance under article 17 for annex I habitat types (Annex D)

Other resource use
measures (9.0)

Administrative
One-off

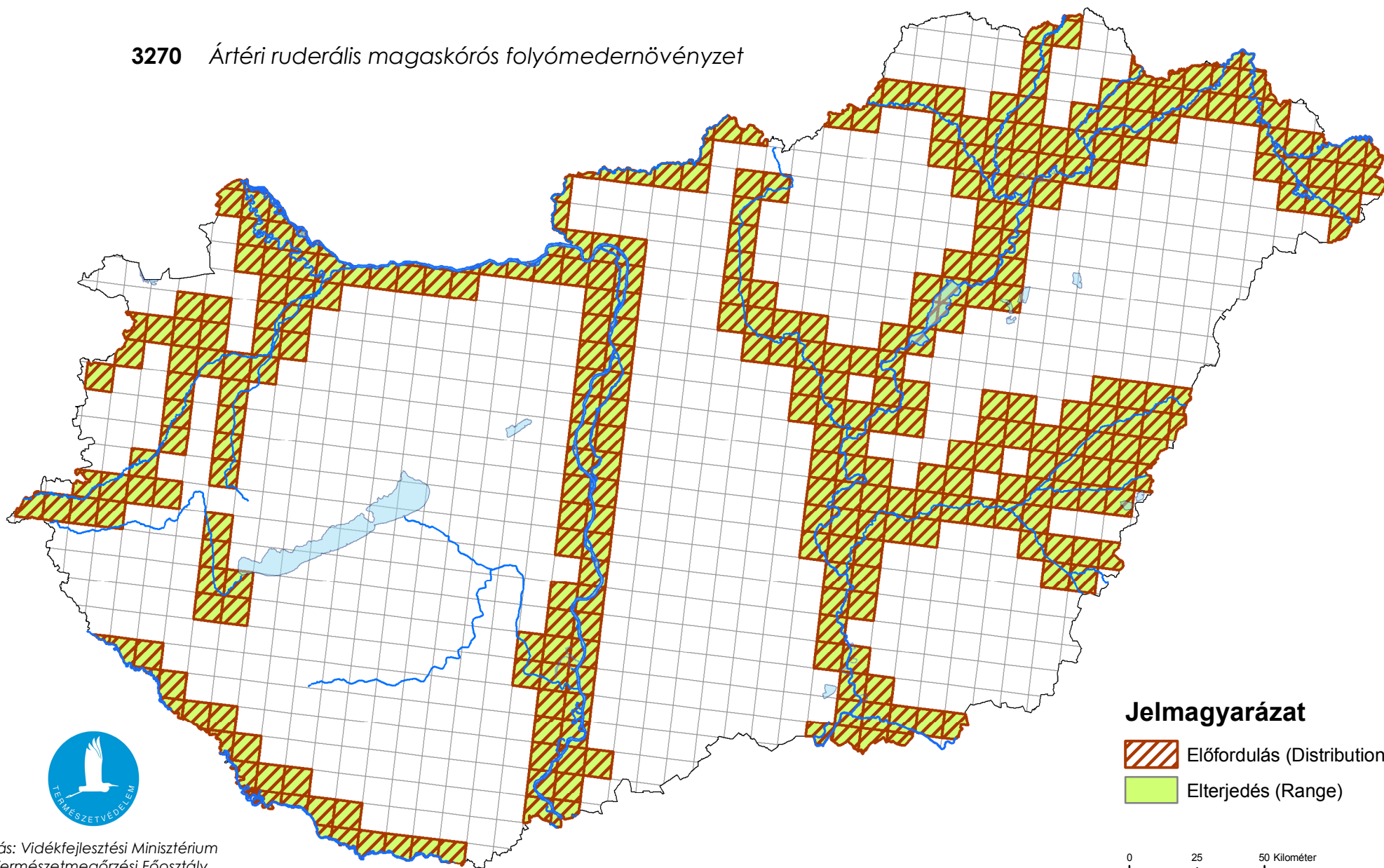
low importance
(L)

Inside



Maintain

Térképmelléklet az élőhelyvédelmi irányelv 17. cikke alapján készített országjelentéshez 2013.

3270 Ártéri ruderális magaskórós folyómedernövényzet



Jelmagyarázat

-  Előfordulás (Distribution)
-  Elterjedés (Range)

0 25 50 Kilométer



Forrás: Vidékfejlesztési Minisztérium
Természetmegőrzési Főosztály