

Report on the main results of the surveillance under article 17 for annex I habitat types (Annex D)

CODE: 8230

NAME: Siliceous rock with pioneer vegetation of the Sedo-Scleranthion or of the Sedo albi-Veronicion dillenii

1. National Level

1.1 Maps

1.1.1 Distribution Map	Yes
1.1.2 Distribution Method	Estimate based on partial data with some extrapolation and/or modelling (2)
1.1.3 Year or period	2007-2012
1.1.4 Additional map	No
1.1.5 Range Map	Yes

2. Biogeographical Or Marine Level

2.1 Biogeographical Region

Pannonian (PAN)

2.2 Published

Böloni J., Molnár Zs. & Kun A (2011): Magyarország Élőhelyei Vegetációtípusok leírása és határozója ÁNÉR 2011: MTA Ökológiai és Botanikai Kutatóintézete, Vácrátót.

A Nemzeti Biodiverzitás-monitorozó Rendszer keretében 2007-2012 között végzett felmérések kutatási jelentése

2.3 Range of the habitat type in the biogeographical region or marine region

2.3.1 Surface area - Range (km ²)	3648
2.3.2 Range method used	Estimate based on partial data with some extrapolation and/or modelling (2)
2.3.3 Short-term trend period	2001-2012
2.3.4 Short-term trend direction	stable (0)
2.3.5 Short-term trend magnitude	min max
2.3.6 Long-term trend period	
2.3.7 Long-term trend direction	N/A
2.3.8 Long-term trend magnitude	min max
2.3.9 Favourable reference range	area (km ²) operator approximately equal to (≈) unknown No method
2.3.10 Reason for change	Improved knowledge/more accurate data

2.4 Area covered by Habitat

2.4.1 Surface area (km ²)	0,3
2.4.2 Year or period	2007-2012
2.4.3 Method used	Estimate based on partial data with some extrapolation and/or modelling (2)
2.4.4 Short-term trend period	2001-2012
2.4.5 Short-term trend direction	stable (0)
2.4.6 Short-term trend magnitude	min max

Report on the main results of the surveillance under article 17 for annex I habitat types (Annex D)

2.4.7 Short term trend method used	Estimate based on partial data with some extrapolation and/or modelling (2)
2.4.8 Long-term trend period	
2.4.9 Long-term trend direction	N/A
2.4.10 Long-term trend magnitude	min max
2.4.11 Long term trend method used	N/A
2.4.12 Favourable reference area	area (km) operator approximately equal to (\approx) unknown No method
2.4.13 Reason for change	Improved knowledge/more accurate data

2.5 Main Pressures

Pressure	ranking	pollution qualifier(s)
Outdoor sports and leisure activities, recreational activities (G01)	medium importance (M)	N/A
damage caused by game (excess population density) (F03.01.01)	medium importance (M)	N/A
Mining and quarrying (C01)	low importance (L)	N/A

2.5.1 Method used – pressures based exclusively or to a larger extent on real data from sites/occurrences or other

2.6 Main Threats

Threat	ranking	pollution qualifier(s)
Outdoor sports and leisure activities, recreational activities (G01)	medium importance (M)	N/A
damage caused by game (excess population density) (F03.01.01)	medium importance (M)	N/A
Mining and quarrying (C01)	low importance (L)	N/A

2.6.1 Method used – threats expert opinion (1)

2.7 Complementary Information

2.7.1 Species

Veronica dillenii

Filago spp.

Gagea bohemica

Allium montanum

Scleranthus perennis

Sedum album

2.7.2 Species method used NBmR 5x5 km-es kvadrátok és N2000 területek élőhelytérképezése, az NBmR monitorozásra kiválasztott társulásainak cönológiai felvételezése, valamint a közösségi jelentőségű élőhelytípusok monitorozása eredményeinek összegzése és értékelése alapján.

2.7.3 Justification of % - thresholds for trends

Report on the main results of the surveillance under article 17 for annex I habitat types (Annex D)

2.7.4 Structure and functions - methods used	Estimate based on partial data with some extrapolation and/or modelling (2)
2.7.5 Other relevant information	A struktúra-funkció megítélése 5 komponensű (fajkészlet, fragmentáltság, inváziós fertőzöttség, termőhelyi sérülékenység, kezelések sikeressége) szempontrendszer alapján történt.

2.8 Conclusions (assessment of conservation status at end of reporting period)

2.8.1 Range	assessment Favourable (FV) qualifiers N/A
2.8.2 Area	assessment Favourable (FV) qualifiers N/A
2.8.3 Specific structures and functions (incl Species)	assessment Favourable (FV) qualifiers N/A
2.8.4 Future prospects	assessment Favourable (FV) qualifiers N/A
2.8.5 Overall assessment of Conservation Status	Favourable (FV)
2.8.5 Overall trend in Conservation Status	N/A

3. Natura 2000 coverage conservation measures - Annex I habitat types on biogeographical level

3.1 Area covered by habitat

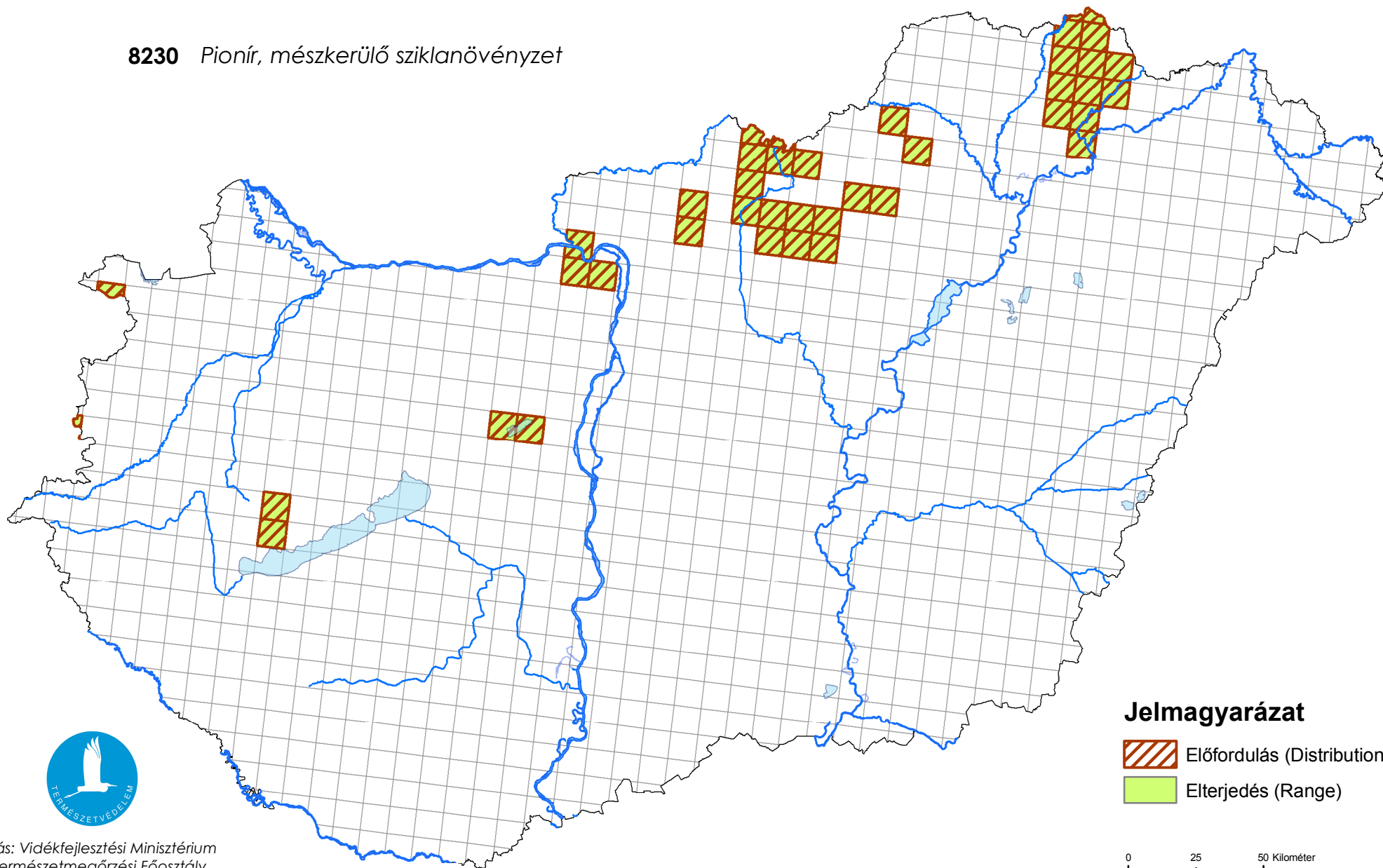
3.1.1 Surface area (km ²)	min 0,25	max 0,3
3.1.2 Method used	Estimate based on partial data with some extrapolation and/or modelling (2)	
3.1.3. Trend of surface area	N/A	

3.2 Conversation Measures



3.2.1 Measure	3.2.2 Type	3.2.3 Ranking	3.2.4 Location	3.2.5 Broad Evaluation
Other agriculture-related measures (2.0)	Administrative	high importance (H)	Inside	Maintain

Térképmelléklet az élőhelyvédelmi irányelv 17. cikke alapján készített országjelentéshez 2013.

8230 *Pionír, mészkerülő sziklanövényzet*



Jelmagyarázat

-  Előfordulás (Distribution)
-  Elterjedés (Range)

0 25 50 Kilométer

