

speciesname *Myotis mystacinus* fajnév **Bajuszos denevér**

melléklet **IV** speciescode **1330**

2.2 Published sources and/or websites

Bihari, Z., Heltai, M. és Csorba, G. (eds) Magyarország emlőseinek atlasza. Kossuth Kiadó, Budapest (in print)
Bihari, Z. 1996. Denevérhatározás és denevérvédelem. MME Könyvtára 10: 1-110.
Bihari, Z., Petrovics, Z. és Szentgyörgyi, P. 2000. A Zempléni-hegység emlősfaunája (Mammalia). Folia Historico-naturalia Musei Matraensis, 24: 361-403.
Dobrosi, D. 1993. Adatok a Bükk denevérfaunájához. Folia Historico-naturalia Musei Matraensis, 18: 191-197.
Szatyor, M. 2000. Európa denevérei. Pannon Könyvek. Pro Pannónia Kiadói Alapítvány, Pécs: 5-142.

Range

2.3.1 Surface range of the species in km² 32214,1
2.3.2 Date of range determination 2006
2.3.3 Quality of data concerning range Poor e.g. based on very incomplete data or o
2.3.4 Range trend Decreasing (-)
2.3.5 Range trend magnitude in km² (optional)
2.3.6 Range trend period 1996-2006
2.3.7 range-reasons

Direct human influence (restoration, deterioration, destruction)
Indirect anthropo(zoo)genic influence

and/or specify

Population

2.4.1 Population size estimation (minimum) 10000
2.4.1 Population size estimation (maximum) 20000
2.4.1 Population units Number of individuals
2.4.2 Date of population estimation 2006
2.4.3 Population-methods

Based on expert opinion

2.4.4 Quality of population data Poor e.g. based on ver
2.4.5 Population trend Decreasing (-)
2.4.6 Population trend magnitude (km²)
2.4.7 Population trend period 1996-2006

2.4.8 Population-reasons

Direct human influence (restoration, deterioration, destruction)
Indirect anthropo(zoo)genic influence

and/or specify

2.4.10 Population-pressures

160 General Forestry management

164 - forestry clearance

166 - removal of dead and dying trees

800 Landfill, land reclamation and drying out, general
--

803 - infilling of ditches, dykes, ponds, pools, marshes or pits
--

810 Drainage

2.4.11 Population-threats

160 General Forestry management

164 - forestry clearance

166 - removal of dead and dying trees

800 Landfill, land reclamation and drying out, general
--

803 - infilling of ditches, dykes, ponds, pools, marshes or pits
--

810 Drainage

Habitat

2.5.1 Habitats for the species

speciesname	<i>Myotis mystacinus</i>	fajnév	Bajuszos denevér
melléklet	IV	speciescode	1330

2.5.2 Area estimation (km2)	7832,3
2.5.3 Date of estimation	2006
2.5.4 Quality of the data	Poor e.g. based on very incomplete data
2.5.5 Trend of the habitat	Decreasing (-)
2.5.6 Trend period	1996-2006
2.5.7 Habitat-reasons	Direct human influence (restoration, deterioration, destruction)
Other (specify)	Indirect anthro(zoo)genic influence

Reference values

2.6 Future prospects for the species	Good prospects - species expected to sur
2.7.1 Favourable reference range (km2)	32214,1
Qualifier	
2.7.2 Favourable reference population	20000
Qualifier	
2.7.3 Suitable habitat for the species	7832,3
2.7.4 Other relevant information (optional)	

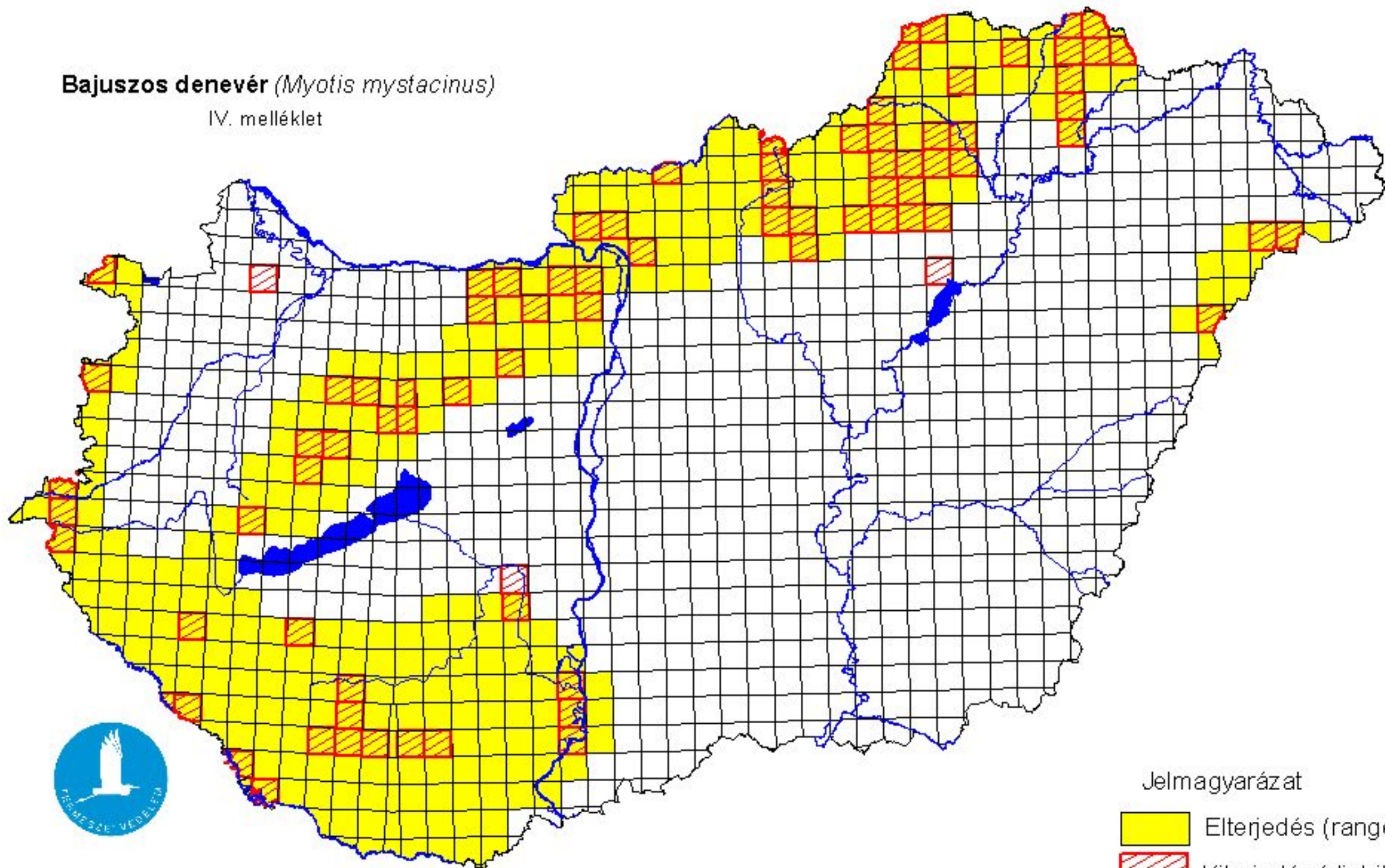
Conclusions

Conclusions: (2.3) Range	Inadequate and deteriorating (U1-)
Conclusions: (2.4) Population	Inadequate and deteriorating (U1-)
Conclusions: (2.5) Habitat for the species	Inadequate and deteriorating (U1-)
Conclusions: (2.6) Future prospects	Favourable (FV)
Conclusions: Overall assessment	Inadequate and deteriorating (U1-)



Térképmelléklet az élőhelyvédelmi irányelv 17. cikke alapján készített országjelentéshez
2007.

Bajuszos denevér (*Myotis mystacinus*)

IV. melléklet



Jelmagyarázat

-  Elterjedés (range)
-  Kiterjedés (distribution)

