

speciesname *Nyctalus lasiopterus* fajnév **Óriás-koraidenevér**

melléklet **IV** speciescode **1328**

2.2 Published sources and/or websites

Bihari, Z., Heltai, M. és Csorba, G. (eds) Magyarország emlőseinek atlasza. Kossuth Kiadó, Budapest (in print)
Czajlik, P. 1997. Adatok Kékes Észak erdőrezervátum denevér faunájához. Folia Historico-naturalia Musei Matraensis, 22: 345-348.
Gombkötő, P., Bihari, Z., Estók, P. 1996. Az óriás korai denevér (*Nyctalus lasiopterus*) és fehértorkú denevér (*Vespertilio murinus*) úja előfordulása Észak-Magyarország területén. Denevérkutatás, 2: 38-39.
Matis, S., Boldogh, S. and Pjencak, P. 2003. Records of *Nyctalus lasiopterus* in the Gömör-Torna Karst (Slovakia, Hungary). *Vespertilio* 7: 135-138.
Topál, Gy. 1976. New Records of *Vespertilio murinus* LINNAEUS and of *Nyctalus lasiopterus* (SCHREIBER) in Hungary (Mammalia: Chiroptera). *Vertebr. Hung.*, 17: 9-14.

Range

2.3.1 Surface range of the species in km2 4214,7
2.3.2 Date of range determination 2006
2.3.3 Quality of data concerning range Poor e.g. based on very incomplete data or o
2.3.4 Range trend Decreasing (-)
2.3.5 Range trend magnitude in km2 (optional)
2.3.6 Range trend period 1996-2006
2.3.7 range-reasons

Direct human influence (restoration, deterioration, destruction)
Indirect anthropo(zoo)genic influence

and/or specify

Population

2.4.1 Population size estimation (minimum) 50
2.4.1 Population size estimation (maximum) 200
2.4.1 Population units Number of individuals
2.4.2 Date of population estimation 2006
2.4.3 Population-methods

Based on expert opinion
Extrapolation from surveys of part of the population or from sampling

2.4.4 Quality of population data Poor e.g. based on ver
2.4.5 Population trend Decreasing (-)
2.4.6 Population trend magnitude (km2)
2.4.7 Population trend period 1996-2006
2.4.8 Population-reasons

Direct human influence (restoration, deterioration, destruction)
Indirect anthropo(zoo)genic influence

and/or specify

2.4.10 Population-pressures

160 General Forestry management
164 - forestry clearance
166 - removal of dead and dying trees
800 Landfill, land reclamation and drying out, general
803 - infilling of ditches, dykes, ponds, pools, marshes or pits
810 Drainage

2.4.11 Population-threats

160 General Forestry management
164 - forestry clearance
166 - removal of dead and dying trees
800 Landfill, land reclamation and drying out, general
803 - infilling of ditches, dykes, ponds, pools, marshes or pits
810 Drainage

Habitat

2.5.1 Habitats for the species

speciesname	<i>Nyctalus lasiopterus</i>	fajnév	Óriás-koraidenevér
melléklet	IV	speciescode	1328

2.5.2 Area estimation (km2)	802,3
2.5.3 Date of estimation	2006
2.5.4 Quality of the data	Poor e.g. based on very incomplete data
2.5.5 Trend of the habitat	Decreasing (-)
2.5.6 Trend period	1996-2006
2.5.7 Habitat-reasons	Direct human influence (restoration, deterioration, destruction)
Other (specify)	Indirect anthro(zoo)genic influence

Reference values

2.6 Future prospects for the species	Poor prospects - species likely to struggle
2.7.1 Favourable reference range (km2)	4214,7
Qualifier	
2.7.2 Favourable reference population	200
Qualifier	
2.7.3 Suitable habitat for the species	802,3
2.7.4 Other relevant information (optional)	

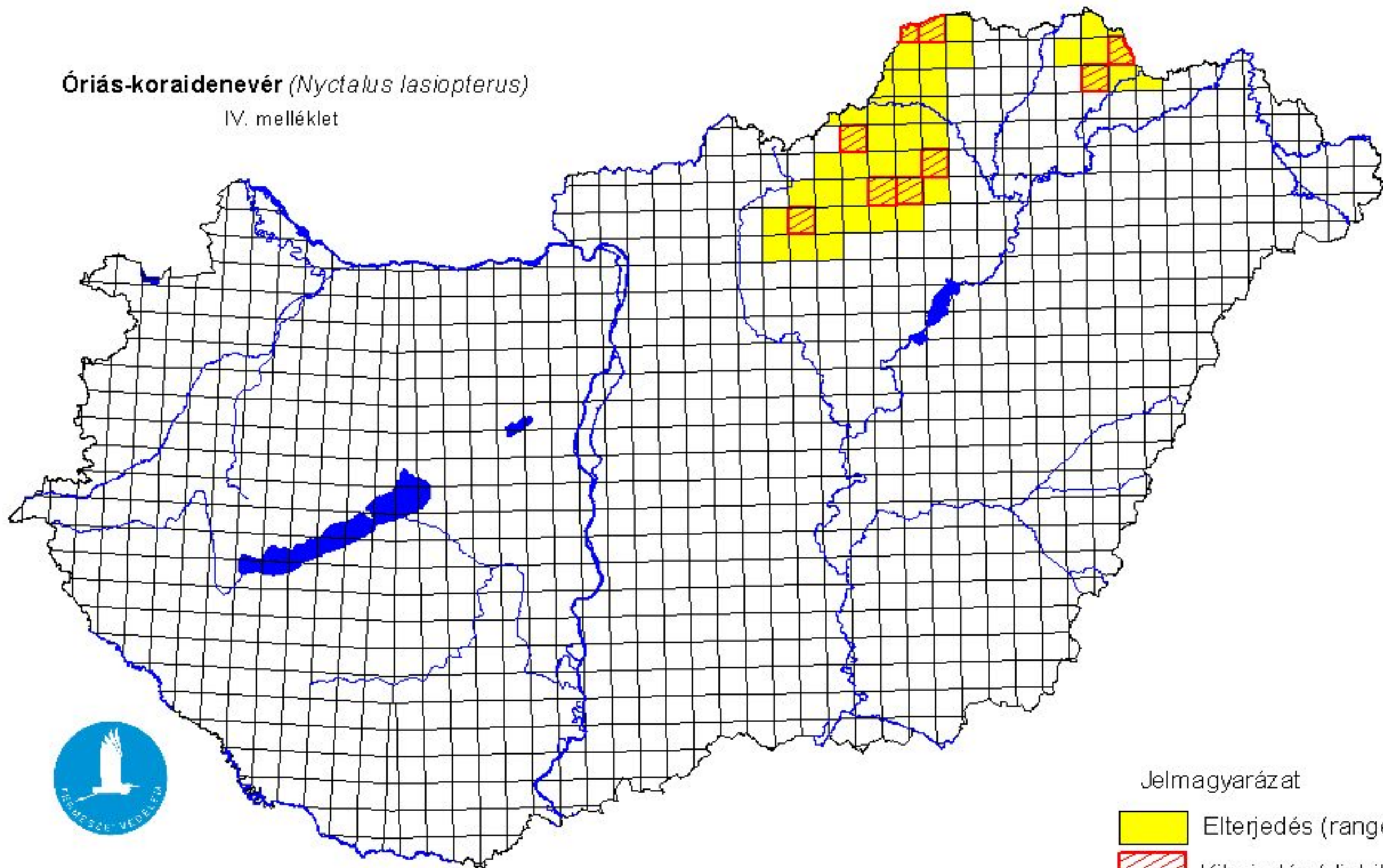
Conclusions

Conclusions: (2.3) Range	Inadequate and deteriorating (U1-)
Conclusions: (2.4) Population	Inadequate and deteriorating (U1-)
Conclusions: (2.5) Habitat for the species	Inadequate and deteriorating (U1-)
Conclusions: (2.6) Future prospects	Inadequate (U1)
Conclusions: Overall assessment	Inadequate and deteriorating (U1-)



Térképmelléklet az élőhelyvédelmi irányelv 17. cikke alapján készített országjelentéshez
2007.

Óriás-koraidenevér (*Nyctalus lasiopterus*)

IV. melléklet



Jelmagyarázat

-  Elterjedés (range)
-  Kiterjedés (distribution)