

Bird species' status and trends reporting format for the period 2008-2012 (Annex 2)

1. Species Information

1.1 Member State	Hungary
1.2.2 Natura 2000 code	A377
1.3 Species name	Emberiza cirulus
1.3.1 Sub-specific population	
1.4 Alternative species name	
1.5 Common name	sövényársármány
1.6 Season	Breeding (B)

2. Population size

2.1 Year or period	2003-2007
2.2 Population size	a)unit number of pairs (p) b)minimum 0 c)maximum 0
2.3 Type of estimate	The best available single figure or range (Best estimate)
2.4 Method used	Estimate based on expert opinion with no or minimal sampling (1)
2.5 Quality	Moderate (2)
2.6 Sources	National Park Directorates' Databases
2.8 Additional information	

3. Population trend

3.1 Short-term trend (last 12 years)

3.1.1 Period	2000-2012
3.1.2 Trend direction	Decrease (-)
3.1.3 Magnitude	a)Min 100 b)Max 100
3.1.4 Method used	Complete survey or a statistically robust estimate (3)
3.1.5 Quality	Good (3)
3.1.6 Sources	MME Nomenclator Bizottság (2008): Magyarország madarainak névjegyzéke. Nomenclator avium Hungariae. Magyar Madártani és Természetvédelmi Egyesület, Budapest. p. 278. Annual reports of the Hungarian Checklist and Rarities Committee.

3.2 Long-term trend (since c. 1980)

3.2.1 Period	1981-2006
3.2.2 Trend direction	Decrease (-)
3.2.3 Magnitude	a)Min 100 b)Max 100
3.2.4 Method used	Complete survey or a statistically robust estimate (3)
3.2.5 Quality	Good (3)
3.2.6 Sources	Haraszthy László (szerk.) (1984): Magyarország fészkelő madarai. Natura Kiadó, 1984 MME Nomenclator Bizottság (2008): Magyarország madarainak névjegyzéke. Nomenclator avium Hungariae. Magyar Madártani és Természetvédelmi Egyesület, Budapest. P. 278. Annual reports of the Hungarian Checklist and Rarities Committee.

3.3 Additional information

Species is present from 1981 as a breeding species. Population was 10-15 pairs in early 1980s. Became extinct by 2006.

Bird species' status and trends reporting format for the period 2008-2012 (Annex 2)

4. Breeding distribution map and range size

4.1 Year or period	2000-2012
4.2 Sensitive species	No
4.3 Distribution map	Yes
4.4 Additional distribution map	No
4.5 Range map	Yes
4.6 Range surface area	200
4.7 Method used	Complete survey or a statistically robust estimate (3)
4.8 Quality	Good (3)
4.9 Sources	Breeding bird (MME RTM) database.
4.11 Additional information	The distribution and range map made by using breeding probability data.

5. Breeding range trend

5.1 Short-term trend (last 12 years)

5.1.1 Period	2000-2012
5.1.2 Trend direction	Decrease (-)
5.1.3 Magnitude	a)Min 100 b)Max 100
5.1.4 Method used	Estimate based on partial data with some extrapolation and/or modelling (2)
5.1.5 Quality	Poor (1)
5.1.6 Sources	MME Nomenclator Bizottság (2008): Magyarország madarainak névjegyzéke. Nomenclator avium Hungariae. Magyar Madártani és Természetvédelmi Egyesület, Budapest. p. 278. Annual reports of the Hungarian Checklist and Rarities Committee.

5.2 Long-term trend (since c. 1980)

5.2.1 Period	1980-2012
5.2.2 Trend direction	Decrease (-)
5.2.3 Magnitude	a)Min 100 b)Max 100
5.2.4 Method used	Estimate based on partial data with some extrapolation and/or modelling (2)
5.2.5 Quality	Poor (1)
5.2.6 Sources	MME Nomenclator Bizottság (2008): Magyarország madarainak névjegyzéke. Nomenclator avium Hungariae. Magyar Madártani és Természetvédelmi Egyesület, Budapest. p. 278. Annual reports of the Hungarian Checklist and Rarities Committee.

5.3 Additional information

Species is present from 1981 as a breeding species. Population was 10-15 pairs in early 1980s in one locality. Became extinct by 2006.

6. Progress in work related to international Species Action Plans (SAPs), Management Plans (MPs) and Brief Management Statements (BMSs)

6.1 Type of plan	No Plan (NA)
6.2 National plan adopted?	N/A
6.3 Measures linked to SAP/MP/BMS	

Bird species' status and trends reporting format for the period 2008-2012 (Annex 2)

6.4 Further Information

7. Main pressures and threats

8. SPA coverage and conservation measures

8.1 Population inside the SPA network

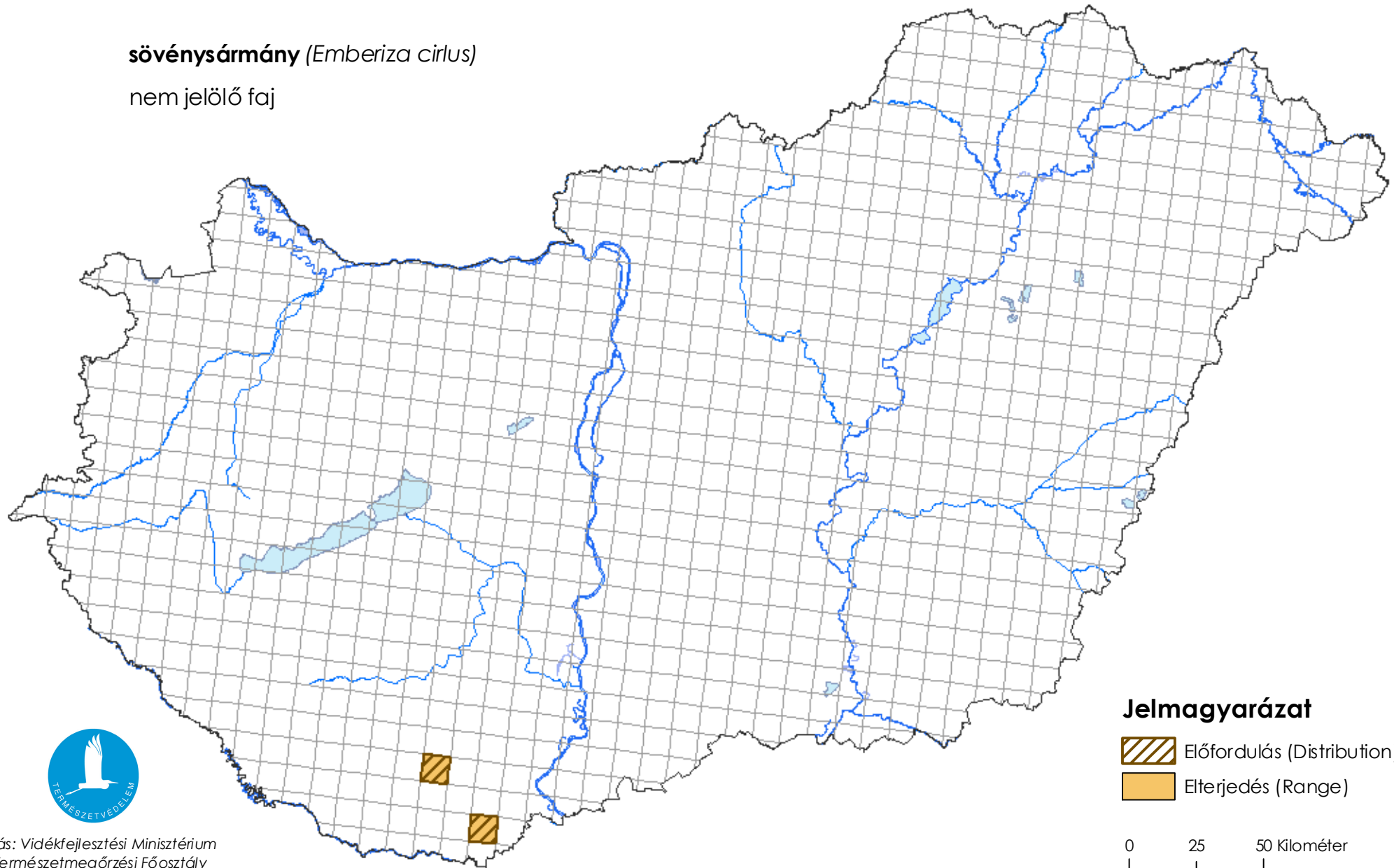
8.1.1 Population size	a)unit	N/A	b)minimum	c)maximum
8.1.2 Method used	N/A			
8.1.3 Short-term trend of population	N/A			

8.2 Conservation Measures



Térképmelléklet a madárvédelmi irányelv 12. cikke alapján készített országjelentéshez 2013.

sövénytármány (*Emberiza cirrus*)

nem jelölő faj



Jelmagyarázat

-  Előfordulás (Distribution)
-  Elterjedés (Range)

0 25 50 Kilométer

