

## PART B - BIRD SPECIES' STATUS AND TRENDS REPORT FORMAT

### 1. SPECIES INFORMATION

1.1 Member State	HU
1.2 Species code	A687
1.3 EURING code	6700
1.4 Species scientific name	<i>Columba palumbus palumbus</i>
1.5 Subspecific population	
1.6 Alternative species scientific name (Optional)	
1.7 Common name (Optional)	

### 2. SEASON

2.1 Season	Breeding
2.2 First time reporting	No
2.3 Additional information	

### 3. POPULATION SIZE

3.1 Year or period	2019-2024	
3.2 Population size	a) Unit	number of pairs
	b) Minimum	152000
	c) Maximum	166000
	d) Best single value	–
3.3 Type of estimate	95% confidence interval	
3.4 Population size Method used	Complete survey or a statistically robust estimate	
3.5 Sources	Szép et. al (2022): Bird Atlas of Hungary ( <a href="https://mme.hu/madaratlasz">https://mme.hu/madaratlasz</a> )	
3.6 Change and reason for change (since previous report)	Is there a change between reporting periods? no, there is no change	
	The change is mainly due to:	
3.7 Additional information (Optional)		

### 4. POPULATION TREND

4.1 Short-term trend (last 12 years)

4.1.1 Short-term trend Period	2013-2024	
4.1.2 Short-term trend Direction	increasing	
4.1.3 Short-term trend Magnitude	a) Minimum	37
	b) Maximum	116
	c) Best single value	58.3
4.1.4 Short-term trend Method used	Based mainly on extrapolation from a limited amount of data	
4.1.5 Sources	Common bird monitoring scheme (MMM) database ( <a href="https://mmm.mme.hu">https://mmm.mme.hu</a> ).	
<b>4.2 Long-term trend (since ca. 1980)</b>		
4.2.1 Long-term trend Period	1980-2024	
4.2.2 Long-term trend Direction	increasing	
4.2.3 Long-term trend Magnitude	a) Minimum	345
	b) Maximum	592
	c) Best single value	–
4.2.4 Long-term trend Method used	Based mainly on extrapolation from a limited amount of data	
4.2.5 Sources	Tucker, G. M. – Heath, M. F. (1994): Birds in Europe – Their Conservation Status. RSPB, BirdLife International; Szép et. al (2022): Bird Atlas of Hungary ( <a href="https://mme.hu/madaratlasz">https://mme.hu/madaratlasz</a> )	
4.3 Additional information (Optional)	The National common bird monitoring (MMM) has been running since 1999. The expert opinion is that the species did not significantly decreased in the previous (1980-1999) period, and therefore, long term trend is the same as trend for 1999 and 2024.	

## 5. BREEDING DISTRIBUTION MAP AND SIZE

5.1 Sensitive species	No
5.2 Year or period	2019-2024
5.3 Breeding distribution map	Yes
5.4 Breeding distribution size	93030
5.5 Breeding distribution Method used	Based mainly on extrapolation from a limited amount of data
5.6 Additional maps Optional	No
5.7 Sources	MME's Bird Atlas Database ( <a href="https://map.mme.hu">https://map.mme.hu</a> ) + Bird Atlas of Hungary modelled map
5.8 Additional information Optional	

## 6. BREEDING DISTRIBUTION TREND

### 6.1 Short-term trend (last 12 years)

6.1.1 Short-term trend Period	2013-2024	
6.1.2 Short-term trend Direction	stable	
6.1.3 Short-term trend Magnitude	a) Minimum	–
	b) Maximum	–
	c) Best single value	–
6.1.4 Short-term trend Method used	Based mainly on extrapolation from a limited amount of data	
6.1.5 Sources	MME/BirdLife Hungary's Bird Atlas database, Szép et. al (2022): Bird Atlas of Hungary ( <a href="https://mme.hu/madaratlasz">https://mme.hu/madaratlasz</a> )	

### 6.2 Long-term trend (since ca. 1980)

6.2.1 Long-term trend Period	1980-2024	
6.2.2 Long-term trend Direction	increasing	
6.2.3 Long-term trend Magnitude	a) Minimum	0
	b) Maximum	10
	c) Best single value	–
6.2.4 Long-term trend Method used	Based mainly on expert opinion with very limited data	
6.2.5 Sources	Haraszthy L. (szerk.) (1984): Magyarország fészkelő madarai. Natura, Budapest.; Szép et. al (2022): Bird Atlas of Hungary ( <a href="https://mme.hu/madaratlasz">https://mme.hu/madaratlasz</a> )	
6.3 Additional information Optional		

## 7. MAIN PRESSURES AND THREATS

### 7.1 Characterisation of pressures

Pressure	Timing	Scope (proportion of population affected)	Influence (on population or habitat of the species)	Location (where the pressure is primarily operating)	Invasive alien species of Union concern	Other invasive alien species
<b>PG08</b>	ongoing and likely to be in the future	minority <50%	Low influence	inside the Member State		

7.2 Methods used (Optional) Complete survey or a statistically robust estimate

7.3 Sources of information (Optional) Szép et. al (2022): Bird Atlas of Hungary (<https://mme.hu/madaratlasz>)

7.4 Additional information (Optional)

## 8. CONSERVATION MEASURES

8.1 Status of measures	Are measures needed? <b>No</b>
8.2 Scope of measures taken	–
8.3 Main purpose of the measures taken	–
8.4 Location of the measures	–
8.5 Response to the measures (when the measures start to neutralize the pressure(s) and produce positive effects)	–
8.6 List of main conservation measures	–
8.7 Additional information Optional	

## 9. NATURA 2000 (SPECIAL PROTECTION AREAS (SPAS)) COVERAGE

9.1 Population size inside the Natura 2000 (Special Protection Area (SPA)) network (on national level including all sites where the species is present)	a) Unit	–
	b) Minimum	–
	c) Maximum	–
	d) Best single value	–
9.2 Type of estimate	–	
9.3 Population size inside the network Method used	–	
9.4 Short-term trend of population size within the network Direction	–	
9.5 Short-term trend of population size within the network Method used	–	
9.6 Additional information (Optional)		

## 10. PROGRESS IN WORK RELATED TO INTERNATIONAL SPECIES ACTION PLANS (SAPs), MANAGEMENT PLANS (MPS) AND BRIEF MANAGEMENT STATEMENTS (BMSS)

10.1 Type of international plan	–
---------------------------------	---

10.2 Has a national plan linked to the international Species Action Plan (SAP) / Management Plan (MP) / Brief Management Statement (BMS) been adopted?	–
10.3 Assessment of the effectiveness of Species Action Plans (SAPs) for globally threatened species	–
10.4 Assessment of the effectiveness of Management Plans (MPs) for huntable species in non-Secure status	–
10.5 Sources of further information	–

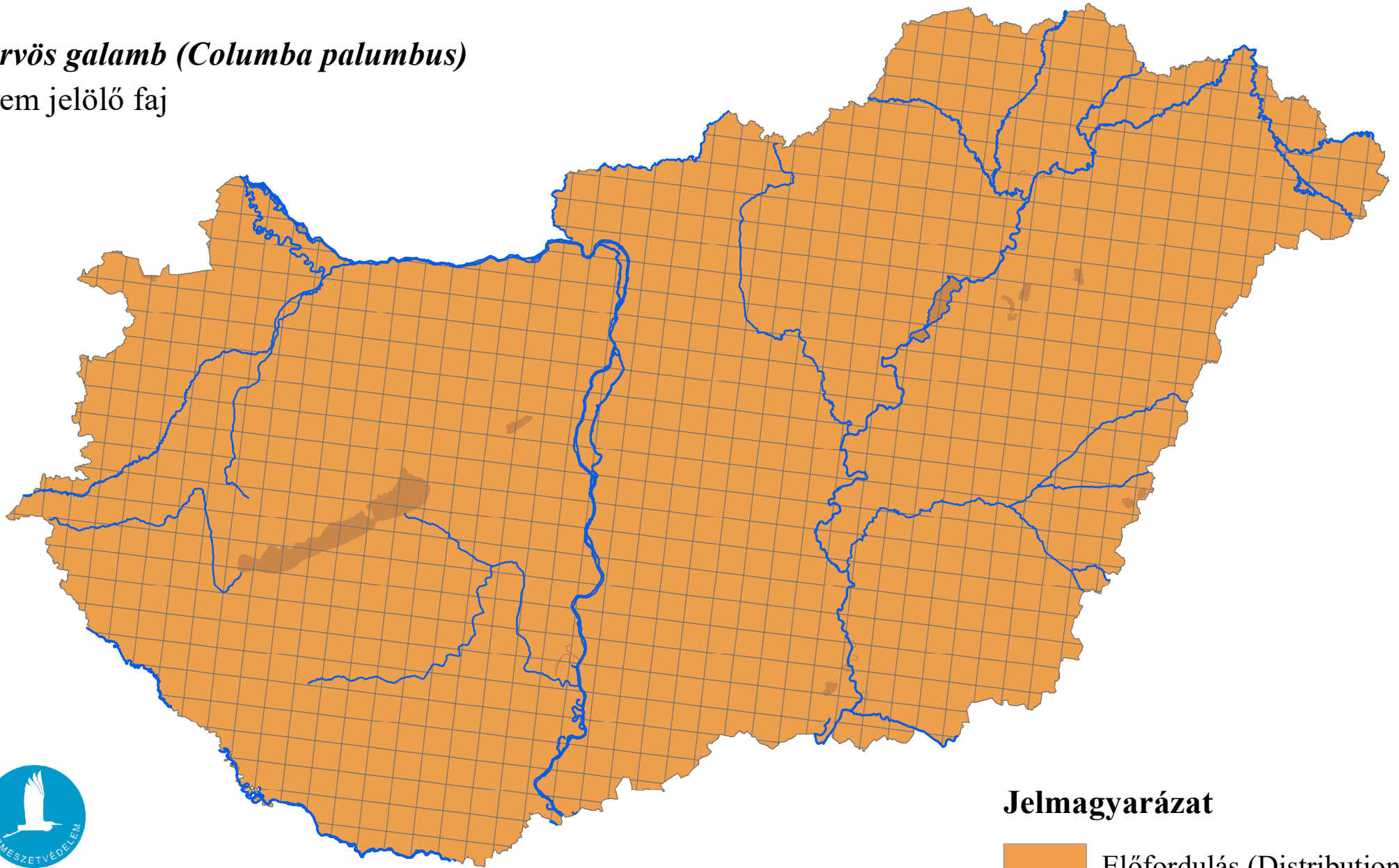
## 11. INFORMATION RELATED TO ANNEX II SPECIES OF DIRECTIVE 2009/147/EC

11.1 Is the species nationally hunted?	Yes						
11.2 Hunting bag	a) Unit	Individuals					
	b) Season (optional)	–					
	c) Statistics / numbers (in individuals)	<i>Provide statistics per hunting season or per year (where season is not used) over the reporting period.</i>					
		Season/ year 1	Season/ year 2	Season/ year 3	Season/ year 4	Season/ year 5	Season/ year 6
	Min. (raw, i.e. not rounded)	11546	12005	10453	13601	14274	19461
	Max. (raw, i.e. not rounded)	11546	12005	10453	13601	14274	19461
	Unknown	–	–	–	–	–	–
11.3 Hunting bag Method used	Complete survey or a statistically robust estimate						
11.4 Additional information Optional	Csányi S., Márton M., Bóti Sz. és Schally G. 2024. Vadgazdálkodási Adattár - 2023/2024. vadászati év. MATE VTI, Országos Vadgazdálkodási Adattár, Gödöllő, 70 pp. <a href="http://www.ova.info.hu/vg_stat/VA-2023-2024.pdf">http://www.ova.info.hu/vg_stat/VA-2023-2024.pdf</a>						


# A madárvédelmi irányelv 12. cikke alapján készített országjelentés, 2025


*örvös galamb (Columba palumbus)*

nem jelölő faj



## Jelmagyarázat

 Előfordulás (Distribution)

0 25 50 Kilometers  




Forrás: Agrárminisztérium,  
Természetmegőrzési Főosztály